

Table Top Rally
Lancashire Automobile Club Rally School 16th May 2009
Starting Mitton Hall Grid Reference (GR) 717385

Using Ordnance Survey Land Ranger Map 103 latest edition
Coloured Roads Only (CRO)

Using the features on the map explained on the legend at the side of the map plot a route passing in sequence the following map features:-

Leave Mitton Hall Main Gate grid reference 717385 Turn Right and drive in to Whalley.
Cross the River Calder by a Bridge near a Weir
Go Under a Railway Line
Turn Right at Spot Height 63
Go over the A59
Cross Grid Lines 36713670696867 (*ie:- Cross Grid Lines 36 71 36 70 69 68 67*)
Cross the River Ribble

SSE 6623751/2 E (*ie:- Approach From the South, South East GR 6623751/2 Depart East*)


Via GR 685379

Via GR 687394

212186203 (*ie:- Spot Hight 212, 186 203*)

Now Pass through Consecutive Junctions in the order given represented by the following diagrams:-

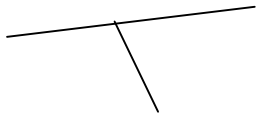
1



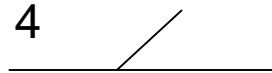
2



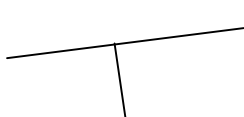
3



4



5



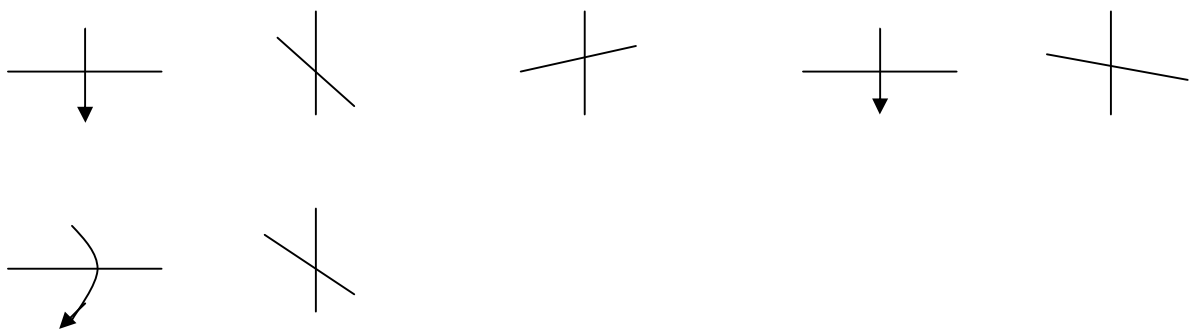
6



Cross over the River Loud
 Go past a Telephone Box
 Cross The river Hodder

Cross Grid lines 476647474667 (ie:- Cross Grid lines 47, 66, 47, 47, 46, 67)

Go through Spot Heights (SH) 198 but avoid SH 253 142 and 136
 Cross Grid Lines in the Direction indicated in the following diagrams. One or two have a direction arrow just to help:-



Approach NE715390

Continue to Mitton Hall Finish.

Record Via Boards on route

Example				